

# East Oxford Special Saturation Policy

## Proposed Special Saturation Area for East Oxford



Proposed SSP Boundary

## Violence and criminal damage figures for 2005/06 and 2006/07, for the East Oxford Police Sector

EAST OXFORD POLICE SECTOR	2005/06	2006/07	% change
Personal robbery	68	65	-4%
Common Assault	114	121	6%
Assault on a constable	16	15	-6%
Wounding	223	163	-27%
ABH / GBH including racial	217	162	-25%
GBH with intent	6	1	-83%
<b>Total violent crime</b>	<b>405</b>	<b>349</b>	<b>-14%</b>
Criminal damage*	423	429	1.4%

## East Oxford Special Saturation Policy

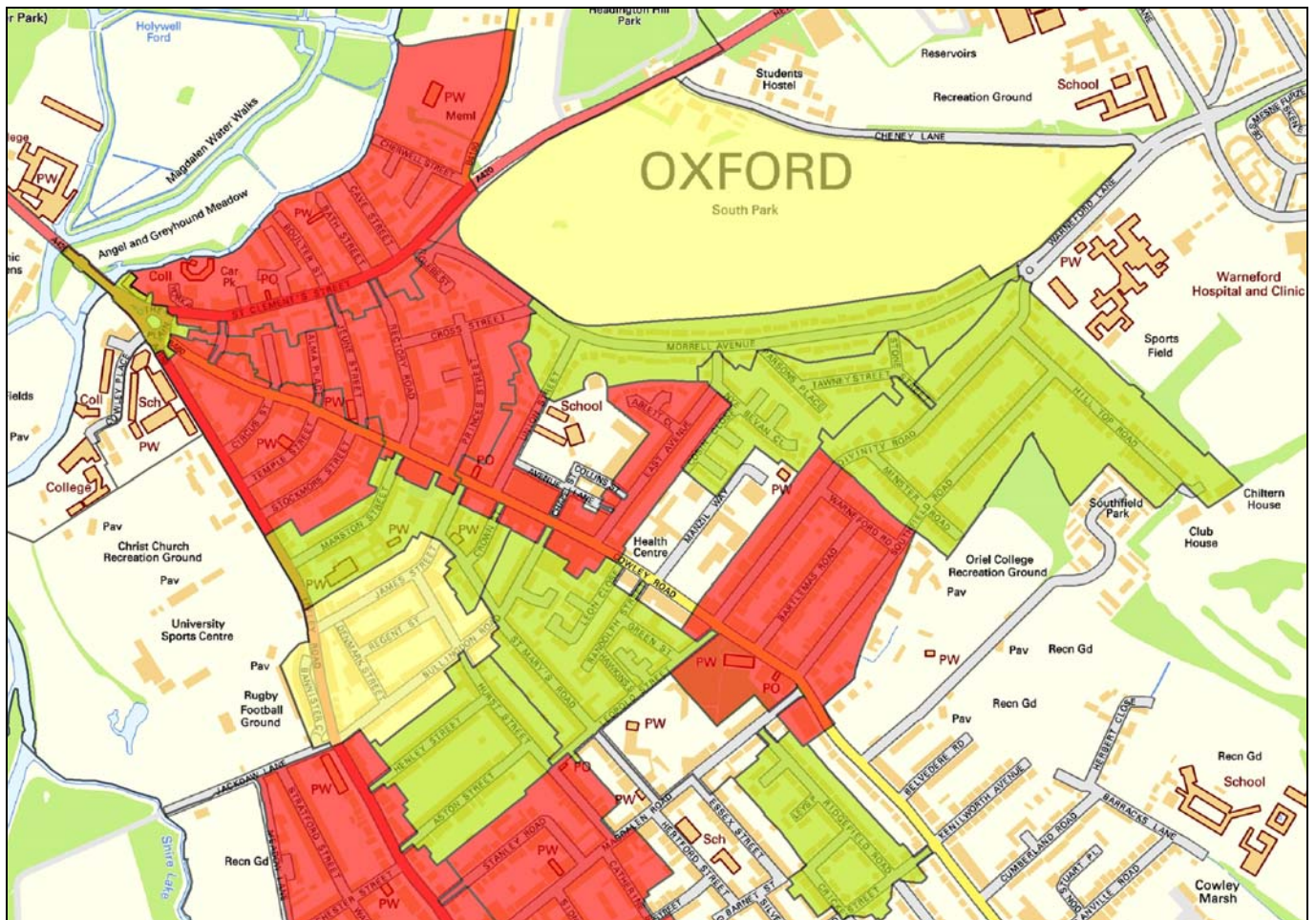
### Map to show locations of licensed premises in East Oxford

The majority of licensed premises are concentrated on St Clements, the Plain and along Cowley Road. The following maps have been constructed, taking this pattern of premises into account.



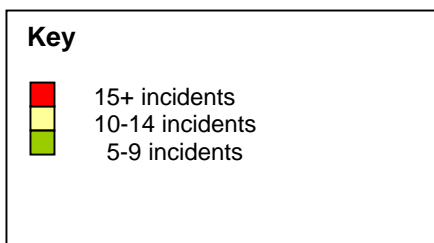
# East Oxford Special Saturation Policy

Map to show the number of incidents of all police recorded violence\* in the East Oxford area, between April and December 2006:



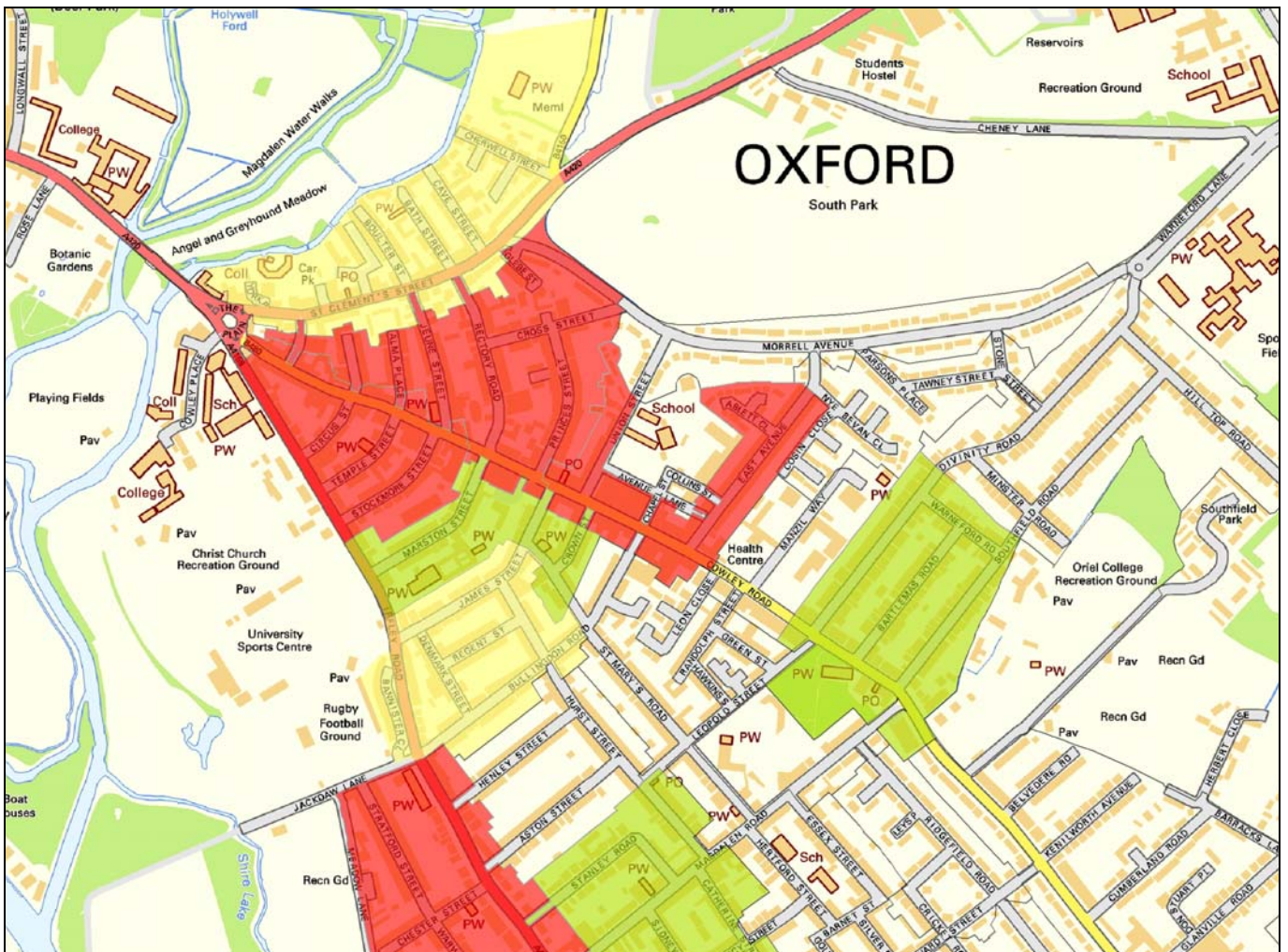
Source: Thames Valley Police, CEDAR, 2006

\* For the purposes of this map, includes the following offences: Common assault, Assault ABH, Assault on a PC, GBH, Harassment, Possession of weapons with intent, Public Order Act offences, Threats to kill.



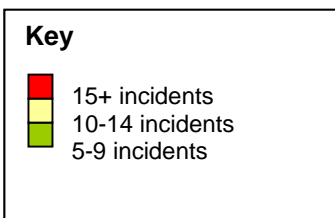
# East Oxford Special Saturation Policy

Map to show the number of incidents of police recorded violence\* in the East Oxford area, between 6pm and 6am, between April and December 2006:



Source: Thames Valley Police, CEDAR, 2006

\* For the purpose of this map, includes the following offences: Common assault, Assault occasioning ABH, Assault on a PC, GBH, Harassment, Possession of weapons with intent, Public Order Act offences and Threats to kill.

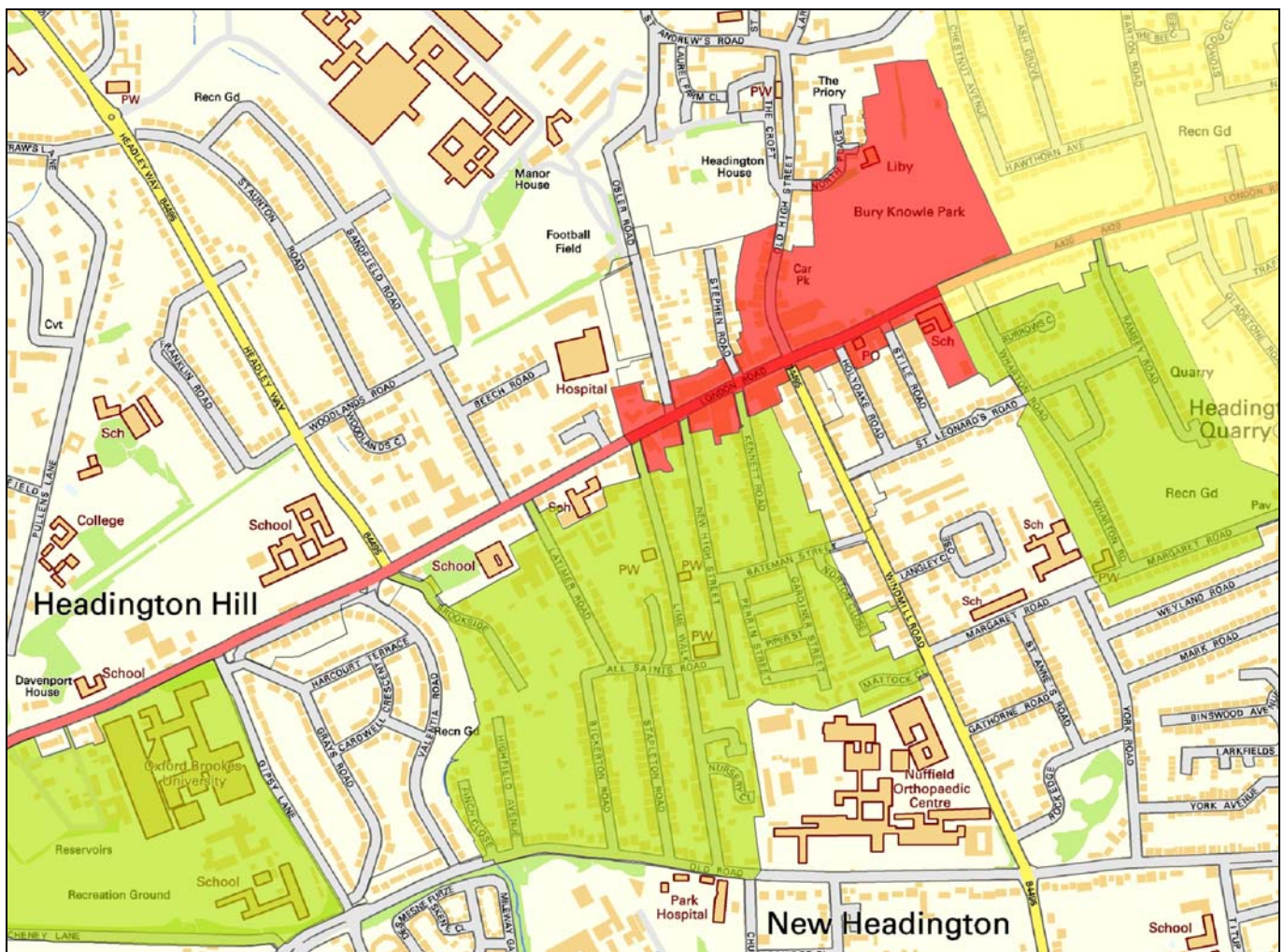


## East Oxford Special Saturation Policy

Comparison area - London Road, Headington (a street of similar length with shops and a number of licensed premises)

Geographical area	No. of police recorded violent offences between 6pm and 6am, between April and December 2006
East Oxford area	230
London Road area	89

Map to show the number of incidents of all police recorded violence\* in the London Road area, between 6pm and 6am, between April and December 2006:



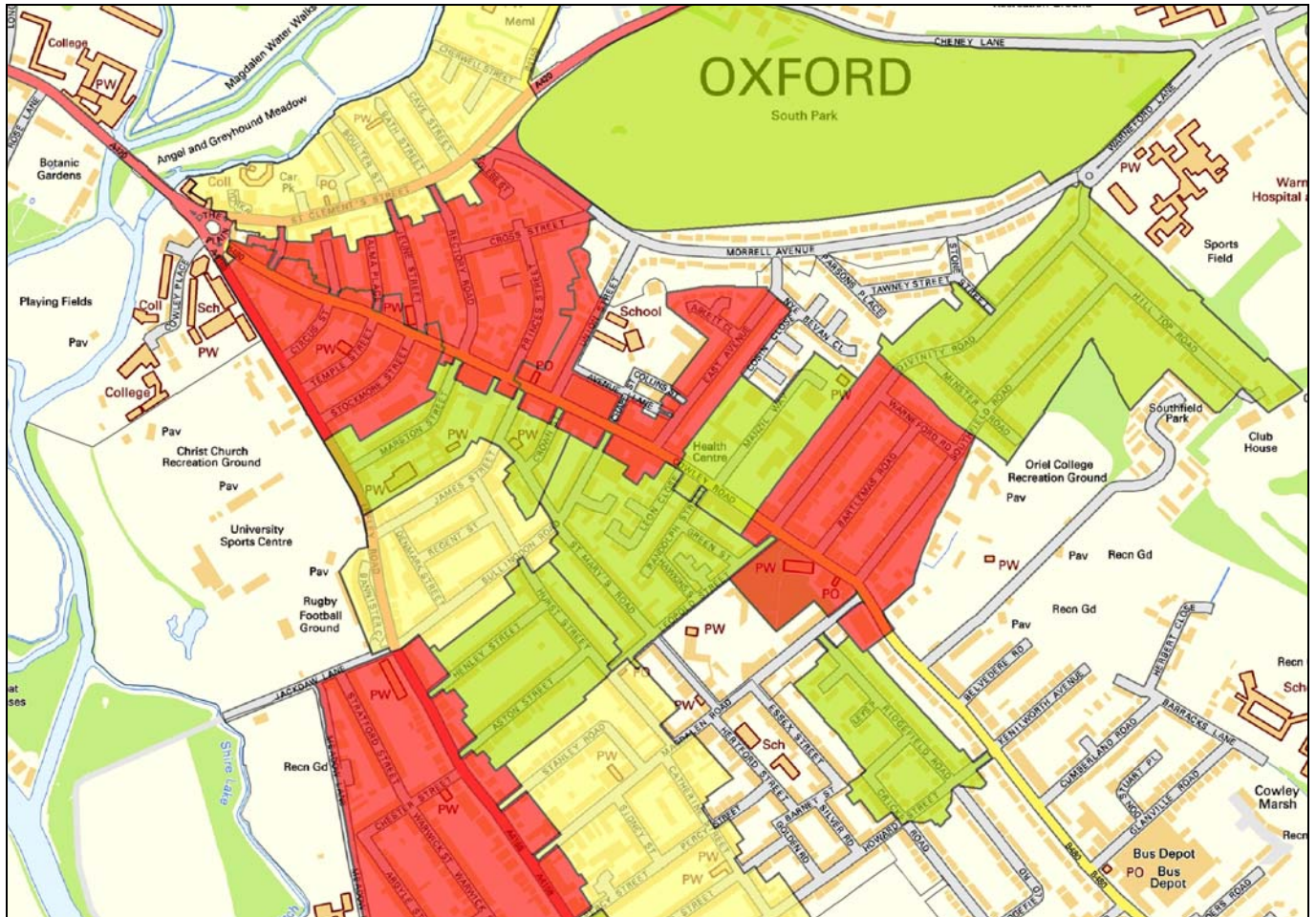
Source: Thames Valley Police, CEDAR, 2006

\* For the purpose of this map, includes the following offences: Common assault, Assault occasioning ABH, Assault on a PC, GBH, Harassment, Possession of weapons with intent, Public Order Act offences and Threats to kill.

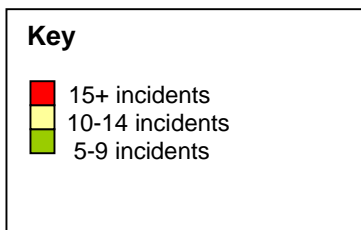
Key	
<span style="color: red;">■</span>	15+ incidents
<span style="color: yellow;">■</span>	10-14 incidents
<span style="color: green;">■</span>	5-9 incidents

# East Oxford Special Saturation Policy

Map to show the number of all reported incidents of Violence against the person in the East Oxford area, between April and December 2006:

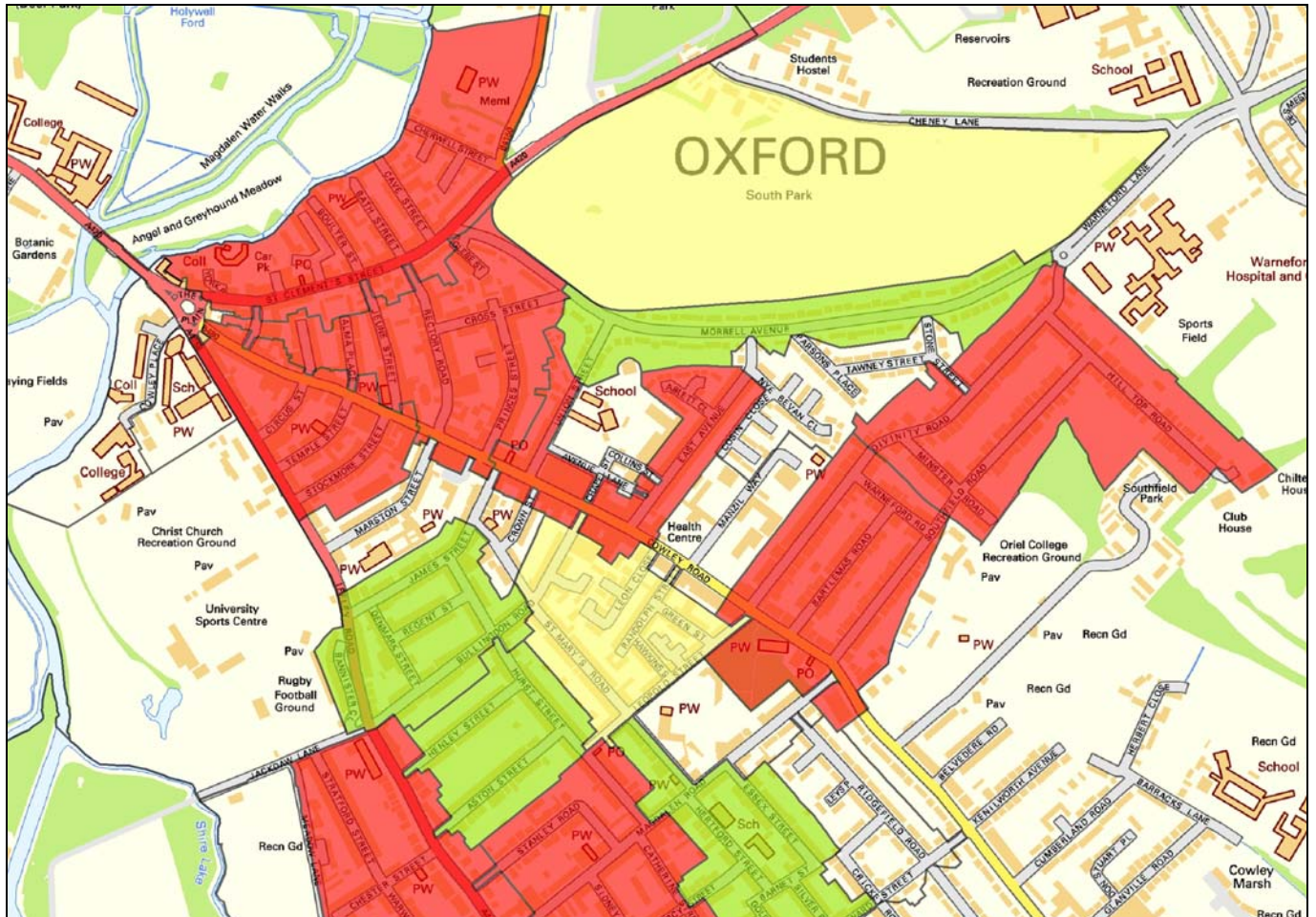


Source: Thames Valley Police, Command and Control, 2006

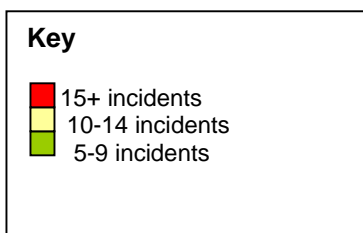


# East Oxford Special Saturation Policy

Map to show the number of incidents of all police recorded Criminal Damage in the East Oxford area, between April and December 2006:

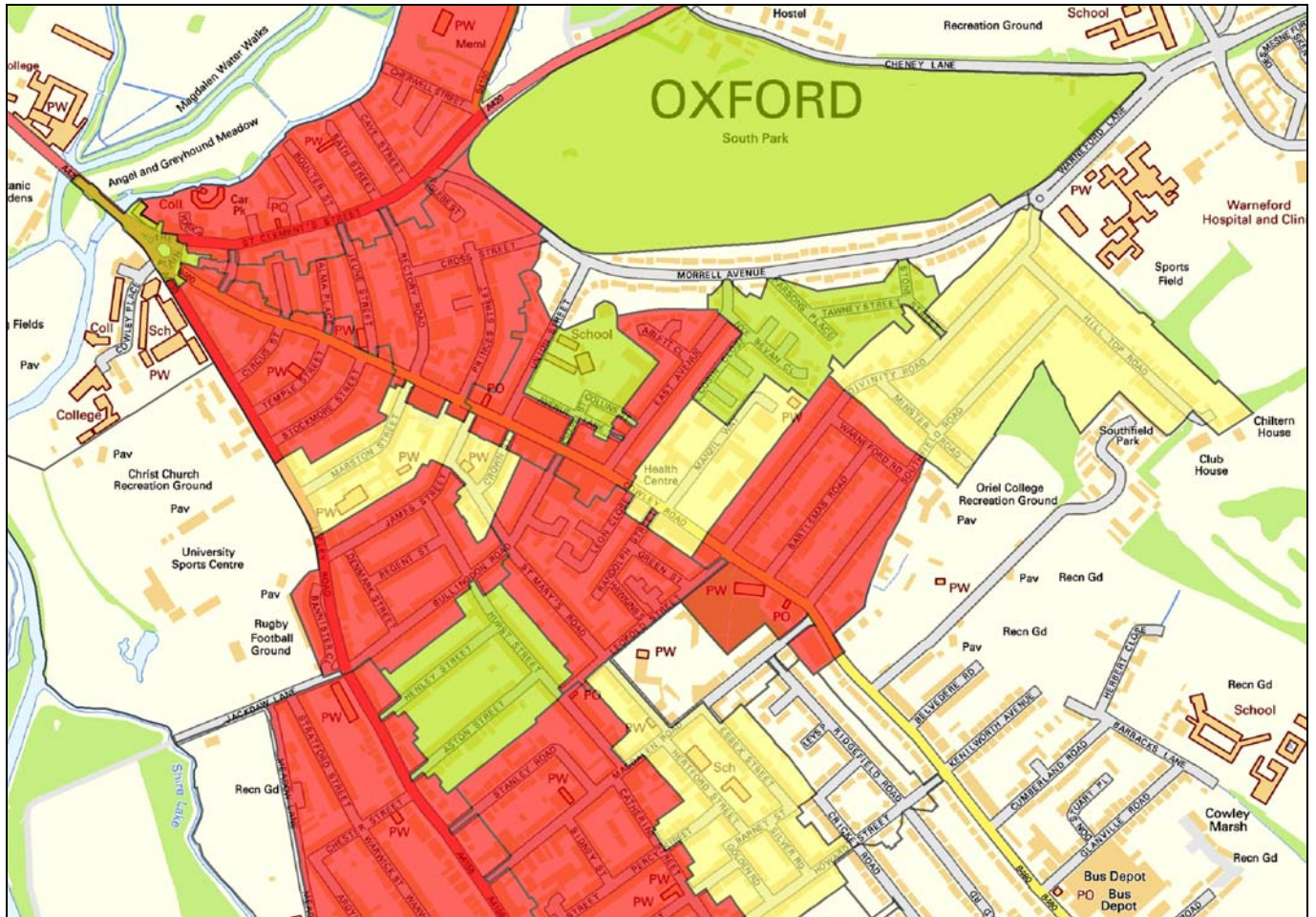


Source: Thames Valley Police, CEDAR, 2006

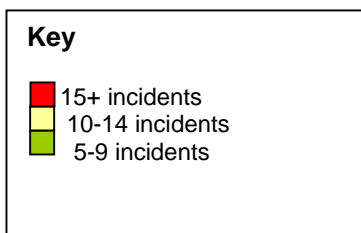


# East Oxford Special Saturation Policy

Map to show the number of reported incidents of rowdy / inconsiderate behaviour in the East Oxford area, between April and December 2006:



Source: Thames Valley Police, Command and Control, 2006





# East Oxford Special Saturation Policy

Map to show ambulance pick ups\* in the East Oxford area, between April and December 2006:



\* This map shows ambulance pick ups for patients been affected by: assault / sexual assault, overdose / poisoning (where possible, alcohol overdoses only have been included) or stabbing or gunshot wound.

